



WAC

## DECLARATION OF COVENANTS, CONDITIONS AND RESTRICTIONS FOR CENTENNIAL FARMS

This Declaration is made this 21st day of December, 2020, by the undersigned for the purpose of providing an orderly development of the hereinafter described property and for the purpose of providing adequate restrictive covenants and bylaws for the benefit of the Declarant and its successors in title to the property.

The property which is the subject of the Declaration (the "Property") is described more particularly within **Exhibit "A"** attached hereto. The Declarant is the sole owner of the Property. The Declarant desires to subject the Property, and the lots located therein that are separately identified and described within **Exhibit "B"** attached hereto (the "Lots") to this Declaration.

The covenants, conditions and restrictions set forth herein shall run with the Property and shall be binding on all successors in title, and any person, corporation, trust, partnership, or other legal entity whatsoever who may hereafter own an interest in the Property, either directly or indirectly, through subsequent transfers, or in any manner whatsoever, by operation of law or otherwise.

Therefore, the Declarant does hereby impose the following covenants, conditions and restrictions on the Property, and does hereby declare that the Property shall be held, sold and conveyed subject to such covenants, conditions and restrictions.

1. No Lot shall have more than one (1) residence, home, living quarters, etc.
2. The minimum square footage for all residential dwellings on a Lot shall be 1,100 square feet.
3. Mobile homes allowed, all mobile homes must be five (5) years old or newer
4. One guest house provided no cooking facilities are provided at this house.
5. Swimming pools are allowed so long as they are behind residential dwellings and surrounded by a fence.
6. Livestock will be restricted to one livestock animal per one acre within a Lot. Livestock is defined as horses, mares, mules, jacks, jennies, colts, cows, calves, yearlings, bulls, sheep, goats, lambs, kids, hogs, and pigs.
7. Fowl will be restricted to seven (7) fowl per acre owned.
8. Each owner of a Lot shall keep their Lot clean and free at all times from all litter, debris, junk, trash or unsightliness. Any articles considered to be unsightly or junky shall be kept within an out-building or placed on the back 60' of the property line. "Unsightly" is to be determined by simple majority of all landowners whose property is within 1,500' of subject property.

24/10 (9)

Lincoln County Investments P.O. Box 15339 Del City, Ok 73155



9. Each landowner shall pay road maintenance assessments of \$200.00 per year. Block and Lot numbers -Block 1, Lots 2-12 Lots 26 and 27, Block 2 Lots 2, & 20 Block 3 Lots 3, 28 - 33 are to be exempt of paying the road assessment fee. In addition, each Lot and such Lot's owner is and shall be subject to the certain BY-LAWS OF THE CENTENNIAL FARMS ASSOCIATION following or thereafter amended, as applicable, with respect to the CENTENNIAL FARMS Declaration of Covenants, Conditions and Restriction's.

### **PURPOSES AND BY-LAWS OF THE ASSOCIATION**

The purposes for which the Centennial Farms Association (the Association), whether incorporated or otherwise, is hereby created and formed are hereinabove set forth as well as hereinafter described and shall be governed by the by-laws, rules and regulations set forth herein or as hereinafter adopted by the Board of Directors/Trustees of the Association.

1. Regular meetings. A regular meeting of the members shall be held by the Association at least once a year for the purpose of electing a Board of Directors/Trustees and transacting such other business as may come before the meeting. The date of the first meeting will be determined by the Declarant.

(a) Notice of regular meeting. Notice of each regular meeting of the members shall be given. Such notice must state the time and place of the meeting, and that the purpose thereof are the election of a Board of Directors/Trustees and the transaction of such other business as may come before the meeting, a copy thereof shall be mailed to each member of the Association; such notices shall be deposited in the post office with postage prepaid, at least 15 days prior to the time for holding such meeting.

(b) Special meetings. Except where otherwise prescribed by law or elsewhere in these restrictions and covenants, a special meeting of the members may be called at any time by the President, or by the Board of Directors/Trustees or by members of the Association having no less than ten votes.

(c) Notice of special meetings. Notice of each special meeting of the members shall be given. Such notices must state the time and place of the meeting, and the business to be transacted at the meeting; a copy thereof shall be mailed to each member of the Association; such notice shall be deposited in the post office with postage prepaid, at least 10 days prior to the time for holding such meeting.

(d) Place of meeting. All meetings shall be held in Logan County, Oklahoma, preferably within the addition.

2. Number. The Association powers, business and property, both real and personal, shall be exercised, conducted and controlled by a Board of Directors/Trustees of three members. The Board of Directors may also be known as a Board of Trustees and the use of directors and/or trustees shall be synonymous.



(a) Election. The trustees or directors shall be elected annually at the regular annual meeting of the members from the membership of the Association, commencing with the year 2021. The initial directors, upon the commencement of the Association, shall be appointed by the Declarant. The individuals who own interests in the Declarant shall be eligible for this office.

(b) Vacancies. Vacancies in the Board of Directors shall be filled by the other directors in office; and such persons shall hold office until the election of their successor by the members.

Any director who ceases to be a member or who breaches or becomes in default of any contract or agreement with the Association, or who as an owner of property and/or a residence breaches becomes in default of this Declaration, shall cease to be a member of the board as soon as a majority of the board passes a resolution to such effect. The vacancy caused thereby shall be filled by the directors.

(c) First meeting of directors or trustees. Immediately after each election of directors the newly elected directors shall hold a regular meeting and shall elect a president, a vice president, and a secretary and treasurer, and transact any other business deemed necessary.

(d) Regular meetings of trustees. In addition to the special meetings mentioned, a regular meeting of the board of directors or trustees shall be held in Logan County, Oklahoma, at such time and place as the board may direct, but not less than every six months.

(e) Special Meetings. A special meeting of the board of directors shall be held whenever called by the president or by a majority of the directors. Any and all business may be transacted at a special meeting. Each call for a special meeting shall be in writing, signed by the person or persons making the same, addressed and delivered to the secretary, and shall state the time and place of the meeting.

(f) Notice of regular or special meetings. Notice of regular or special meetings shall be mailed to each director at least 10 days prior to the time set for the meeting unless specifically waived.

(g) Quorum. Two directors shall constitute a quorum of the board at all meetings and the affirmative vote of at least two directors shall be necessary to pass any resolution or authorize any Association Act.

(h) Compensation. Each member of the board of directors shall receive no compensation, but may by resolution be refunded any actual expenses incurred in the performance of the duties and obligations as such on behalf of the Association.

3. Powers of Directors or Trustees. The Directors/Trustees shall have the power:

(a) To call special meetings of the members when they deem it necessary and they shall call a meeting any time upon the written request of 10 of the members of the Association.

(b) To appoint and remove at pleasure, all officers, agents and employees of the Association, prescribe their duties, fix their compensation and require from them, if advisable, security for faithful service.



(c) To select one or more banks to act as depository of the funds of the Association and determine the manner of receiving, depositing and disbursing the funds and the form of checks and the person or persons by whom same shall be signed, with the power to change such banks and the person or persons signing said checks and the forms thereof at will, provided all withdrawals shall require the signature of not less than two officers of the Association.

(d) To conduct, manage and control the affairs and business of the Association and to make rules and regulations for the guidance of the officers and management of its affairs.

(e) To control, maintain, manage and improve the Drainage Channels as well as the common Private Roads within the property as hereinbefore described, and to enforce all covenants contained herein and applicable to said addition for the maintenance, assessment and the collection as well as the enforcement of collection thereof against all persons and property liable therefore, as specifically provided in these covenants and restrictions.

4. Duties of Directors or Trustees. It shall be the duty of the board of directors or trustees:

(a) To keep a complete record of all its acts and of the proceedings of its meetings, and to present a full statement at the regular meetings of the members, showing in detail the condition of the affairs of the Association.

(b) To determine the maintenance assessment or assessments, to collect same as well as enforce legal proceedings if necessary, the collection of the same against all persons or property liable therefore.

(c) To control, maintain, manage and improve as determined reasonable and necessary for the preservation, upkeep as well as the natural protection and convenience of all members of the Association of the Drainage Channels and the common Private Roadways within said addition.

(d) To do all things necessary and incidental to the keeping and carrying out of the purposes, affairs and interests of the Association.

5. The officers of the Association shall be a president, vice president, secretary and treasurer, together with any other administration officers which the board of directors may see fit in its discretion to provide for by resolution entered upon its minutes.

6. The President. If at any time the president shall be unable to act, the vice president shall take his/her place and perform his/her duties; and if the vice president shall be unable to act, the board shall appoint a director to do so. The president or such vice president or director:

(a) shall preside over all meetings of the members and directors.



(b) shall sign, as president on behalf of the Association, all contracts and instruments which have been first approved by the Board of Directors/Trustees.

(c) shall call the directors together whenever he/she deems it necessary, and subject to the majority vote of the directors, shall discharge such other duties as may be required of him/her by these by-laws or by the board.

7. Secretary and Treasurer. It shall be the duty of the secretary and treasurer:

(a) To keep record of the proceedings of the meeting of the board of directors and of the members.

(b) To affix his/her signature, together with any Association seal if one is adopted by the board of directors, in attestation of all record, contracts, and other papers requiring such seal and/or attestation.

(c) To keep a proper membership book, showing the name and addresses of each member of the Association, the number of votes of such member, the effective membership, cancellation, or transfer.

(d) To keep a record of all assessments, the name and address of the person( s) liable therefore, as well as a description of the real property against which such assessments constitutes a lien, and all payments thereof or made thereon.

(e) To receive and deposit all funds of the Association, to pay out funds as authorized by the Board of Directors, and account for all receipts, disbursements and balance on hand.

(f) To furnish a bond in such form and in such amount as the board of directors may from time to time require, if any.

(g) To discharge such other duties as pertain to his/her, office or may be prescribed by the board of directors.

(h) To mail all notices of meeting as required by the by-laws.

IN WITNESS WHEREOF, the undersigned owner has caused this instrument to be executed by Seth Koenig its Manager, at Edmond, Oklahoma this 21st day of Dec, 2020.

**LINCOLN COUNTY INVESTMENTS, LLC**

By:   
Its: Seth Koenig, manager



**LIMITED LIABILITY COMPANY ACKNOWLEDGEMENT**

STATE OF OKLAHOMA )  
  )           SS:  
OKLAHOMA COUNTY )

Before me, the undersigned, a Notary Public in and for said County and State, on this 21 day of December 2020, personally appeared Seth Koenig, as manager of LINCOLN COUNTY INVESTMENTS, LLC to me known to be the identical person who executed the within and foregoing Declaration, and acknowledged to me that they executed the same as their free and voluntary act and deed, and as the free and voluntary act and deed of the Declarant for the uses and purposes therein set forth.

Given under my hand and seal the day and year last above written.

My Commission expires: 2/20/23  
My Commission number is: 15001662

Sherri L. Fulkerson  
Notary Public



**EXHIBIT "A" – OVERALL PROPERTY LEGAL DESCRIPTION**

A TRACT OF LAND LYING IN THE SOUTHWEST QUARTER (SW/4) AND SOUTHEAST QUARTER (SE/4) OF SECTION ELEVEN (11), TOWNSHIP SEVENTEEN (17) NORTH, RANGE ONE (1) WEST OF THE INDIAN MERIDIAN, LOGAN COUNTY, OKLAHOMA, MORE PARTICULARLY DESCRIBED AS FOLLOWS:

BEGINNING AT THE SOUTHWEST CORNER OF SAID SOUTHWEST QUARTER (SW/4);

THENCE NORTH 00°02'38" EAST, ALONG THE WEST LINE OF SAID SOUTHWEST QUARTER (SW/4), A DISTANCE OF 2,646.99 FEET TO THE NORTHWEST CORNER OF SAID SOUTHWEST QUARTER (SW/4);

THENCE SOUTH 89°04'37" EAST, ALONG THE NORTH LINE OF SAID SOUTHWEST QUARTER (SW/4), A DISTANCE OF 2,633.32 FEET TO THE CENTER OF SAID SECTION ELEVEN (11);

THENCE SOUTH 88°54'34" EAST, ALONG THE NORTH LINE OF SAID SOUTHEAST QUARTER (SE/4), A DISTANCE OF 2,622.79 FEET TO THE NORTHEAST CORNER OF SAID SOUTHEAST QUARTER (SE/4);

THENCE SOUTH 00°28'04" WEST, ALONG THE EAST LINE OF SAID SOUTHEAST QUARTER (SE/4), A DISTANCE OF 2,652.20 FEET TO THE SOUTHEAST CORNER OF SAID SOUTHEAST QUARTER (SE/4);

THENCE NORTH 88°55'59" WEST, ALONG THE SOUTH LINE OF SAID SOUTHEAST QUARTER (SE/4), A DISTANCE OF 2,206.74 FEET;

THENCE NORTH 00°55'30" EAST, A DISTANCE OF 418.75 FEET;

THENCE NORTH 88°55'59" WEST, PARALLEL WITH THE SOUTH LINE OF SAID SOUTHEAST QUARTER (SE/4), A DISTANCE OF 415.64 FEET TO THE WEST LINE OF SAID SOUTHEAST QUARTER (SE/4);

THENCE NORTH 00°22'18" EAST, ALONG SAID WEST LINE, A DISTANCE OF 244.55 FEET TO THE NORTHEAST CORNER OF THE EAST HALF (E/2) OF THE SOUTHEAST QUARTER (SE/4) OF THE SOUTHEAST QUARTER (SE/4) OF SAID SOUTHWEST QUARTER (SW/4);

THENCE ALONG THE NORTH AND WEST LINES OF SAID EAST HALF (E/2) OF THE SOUTHEAST QUARTER (SE/4) OF THE SOUTHEAST QUARTER (SE/4) OF SAID SOUTHWEST QUARTER (SW/4) FOR THE FOLLOWING TWO COURSES:

1. NORTH 88°58'12" WEST, A DISTANCE OF 327.75 FEET;
2. SOUTH 00°19'51" WEST, A DISTANCE OF 663.13 FEET TO THE SOUTH LINE OF SAID SOUTHWEST QUARTER (SW/4);

THENCE NORTH 88°56'02" WEST, ALONG THE SOUTH LINE OF SAID SOUTHWEST QUARTER (SW/4), A DISTANCE OF 2,290.96 FEET TO THE POINT OF BEGINNING.

SAID TRACT OF LAND CONTAINING 310.3517 ACRES, MORE OR LESS.

THE BASIS OF BEARING FOR THE ABOVE-DESCRIBED TRACT OF LAND IS THE WEST LINE OF SAID SOUTHWEST QUARTER (SW/4) HAVING A BEARING OF NORTH 00°02'38" EAST.

1:2020-013249 Book 3003 Pg. 626  
12/21/2020 3:23 pm Pg 0620-0628  
Fee: \$ 34.00 Doc: \$ 0.00  
Troy Cole - Logan County Clerk  
State of Oklahoma






EXHIBIT "B" - INDIVIDUAL LOT LEGAL DESCRIPTIONS

2020-013249 Book 3003 Pg: 627  
 2/21/2020 3:23 pm Pg 0620-0628  
 Fee \$ 34.00 Doc \$ 0.00  
 Troy Cole - Logan County Clerk  
 State of Oklahoma



FINAL PLAN  
**CENTENNIAL FARMS**  
 THIS PLAN IS SUBJECT TO THE DEED RECORDED IN BOOK 3003 PAGE 627



**LEGAL DESCRIPTION:**  
 Section 10, Township 36N, Range 12E, Meridian 10N, Logan County, Oklahoma. Containing approximately 10.00 acres, more or less, as shown on the attached plat.

**APPROVED AND CORRECTED:**  
 I, the undersigned, being a duly qualified and acting Surveyor for the State of Oklahoma, do hereby certify that I am the author of the foregoing plat and that it is a true and correct copy of the original as the same appears in my office.

*[Signature]*  
 Surveyor

**DEED:**  
 This deed is made this 21st day of February, 2020, between Troy Cole, Logan County Clerk, State of Oklahoma, and the State of Oklahoma, for the purpose of conveying to the State of Oklahoma the right of first refusal in the property described in the attached plat.

*[Signature]*  
 Troy Cole  
 Logan County Clerk


**DEED:**  
 This deed is made this 21st day of February, 2020, between Troy Cole, Logan County Clerk, State of Oklahoma, and the State of Oklahoma, for the purpose of conveying to the State of Oklahoma the right of first refusal in the property described in the attached plat.

*[Signature]*  
 Troy Cole  
 Logan County Clerk

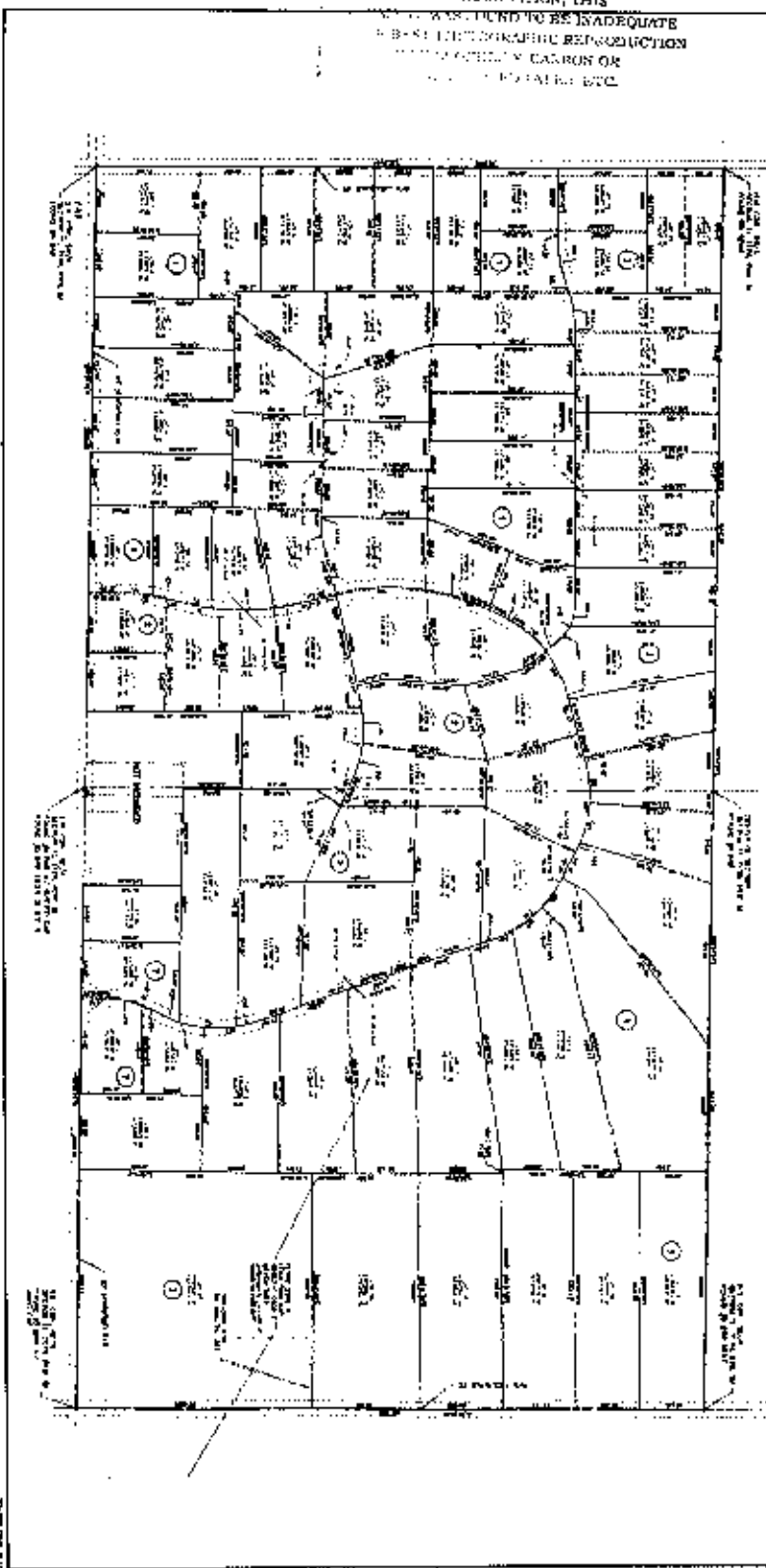
Logan County, Oklahoma  
 State of Oklahoma  
 DORTHAN SEAVIC YRAG, INC.  
 100 NORTH MAIN STREET, SUITE 100, LOGAN COUNTY, OKLAHOMA 74701



OWNER'S MEMORANDUM  
 IN THE EVENT OF REPRODUCTION, THIS  
 MAP WAS FOUND TO BE INADEQUATE  
 AND SHOULD BE REPRODUCED BY  
 MEANS OF A COPY ON CARBON OR  
 BY MEANS OF A REPRODUCED COPY



Block	Acres	Owner	Remarks
1	1.00	...	...
2	1.00	...	...
3	1.00	...	...
4	1.00	...	...
5	1.00	...	...
6	1.00	...	...
7	1.00	...	...
8	1.00	...	...
9	1.00	...	...
10	1.00	...	...
11	1.00	...	...
12	1.00	...	...
13	1.00	...	...
14	1.00	...	...
15	1.00	...	...
16	1.00	...	...
17	1.00	...	...
18	1.00	...	...
19	1.00	...	...
20	1.00	...	...
21	1.00	...	...
22	1.00	...	...
23	1.00	...	...
24	1.00	...	...
25	1.00	...	...
26	1.00	...	...
27	1.00	...	...
28	1.00	...	...
29	1.00	...	...
30	1.00	...	...
31	1.00	...	...
32	1.00	...	...
33	1.00	...	...
34	1.00	...	...
35	1.00	...	...
36	1.00	...	...
37	1.00	...	...
38	1.00	...	...
39	1.00	...	...
40	1.00	...	...
41	1.00	...	...
42	1.00	...	...
43	1.00	...	...
44	1.00	...	...
45	1.00	...	...
46	1.00	...	...
47	1.00	...	...
48	1.00	...	...
49	1.00	...	...
50	1.00	...	...



Plat No. 101  
**CENTENNIAL FARMS**  
 PLAT NO. 101  
 IN THE STATE OF OKLAHOMA  
 COUNTY OF LOGAN

1-2020-013249 Book 3003 Pg: 628  
 12/21/2020 3:23 pm Pg 0620-0628  
 Fee: \$ 34.00 Doc: \$ 0.00  
 Troy Cole - Logan County Clerk  
 State of Oklahoma

